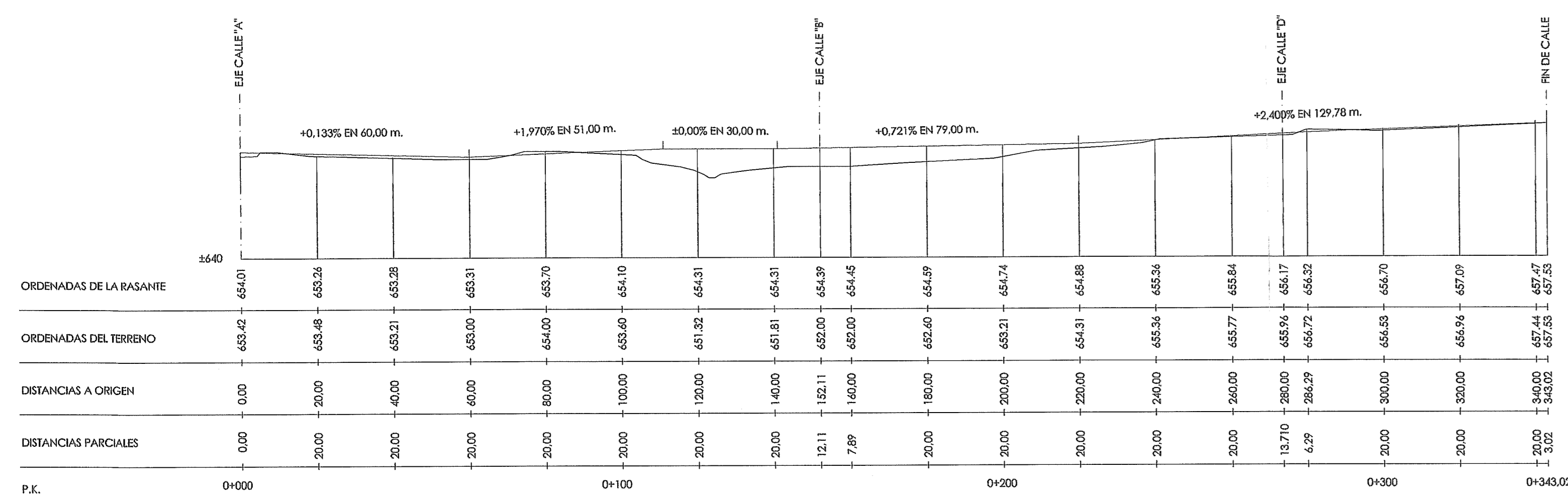
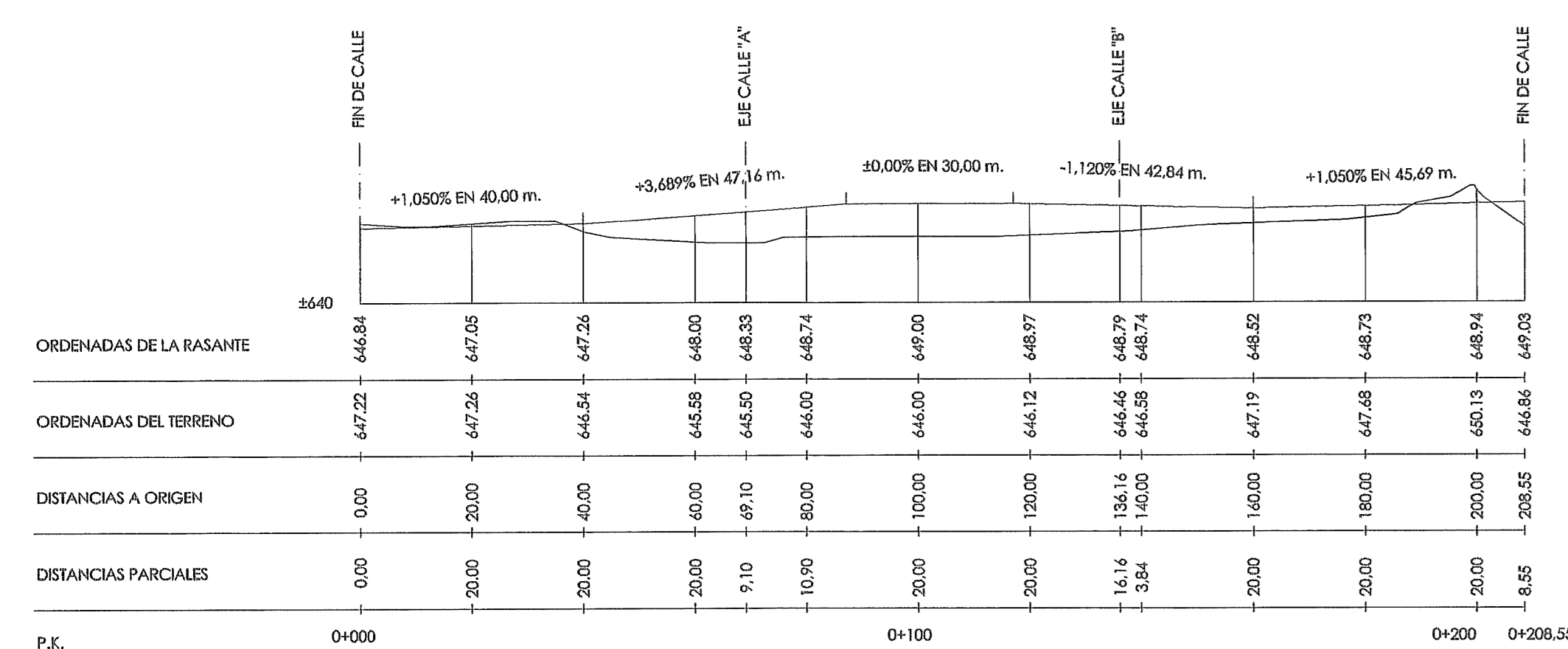


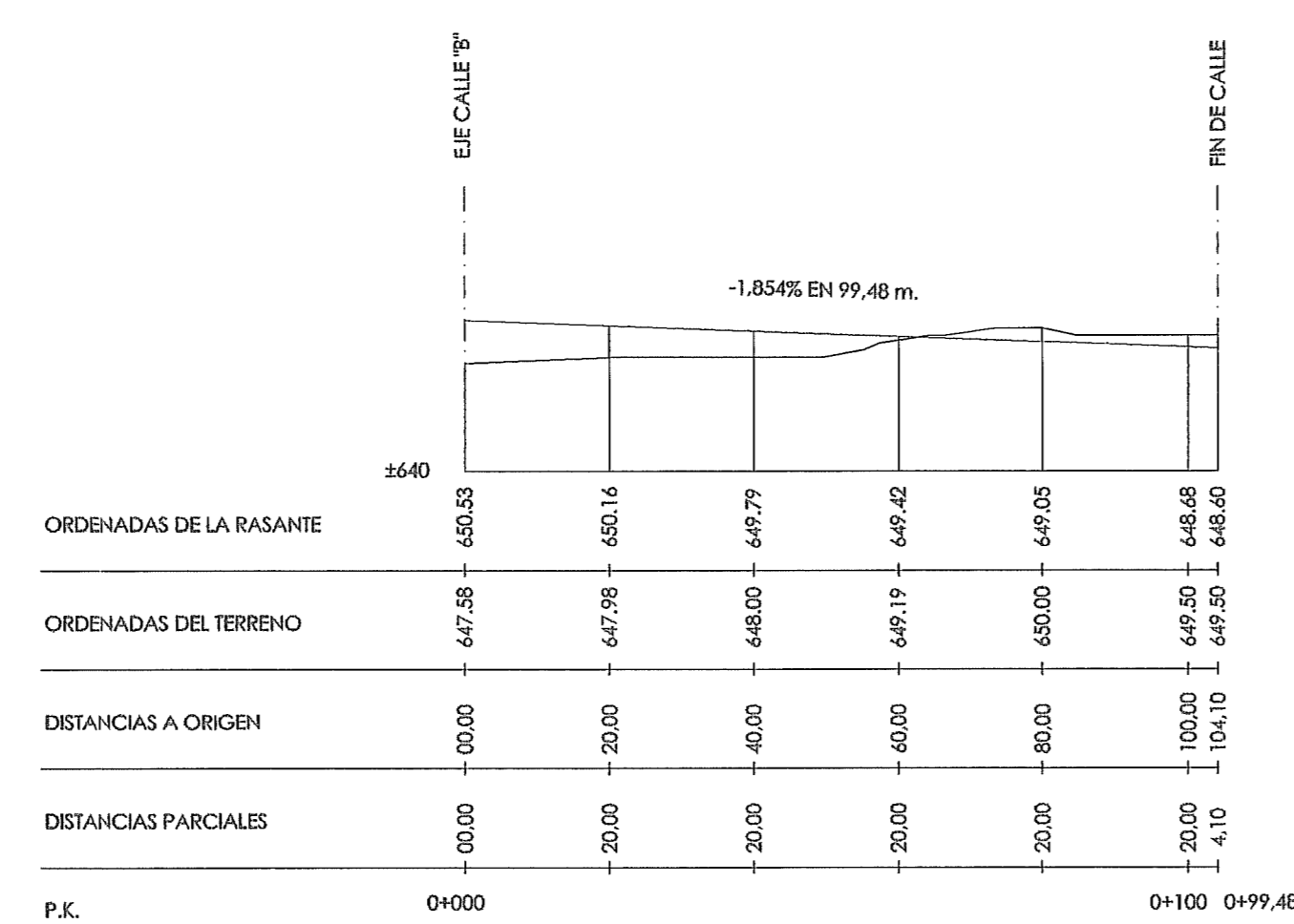
12



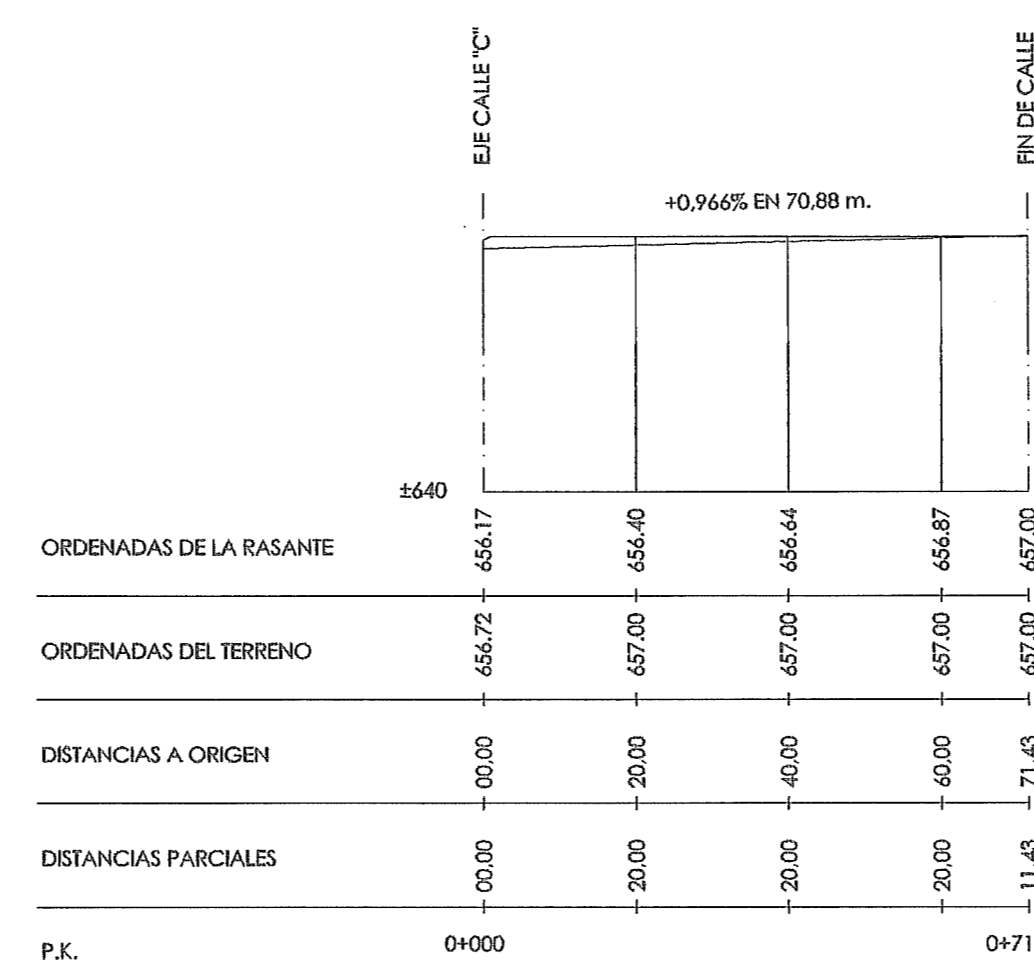
PERFIL CALLE "C"
Ev=1/500
Eh=1/1000



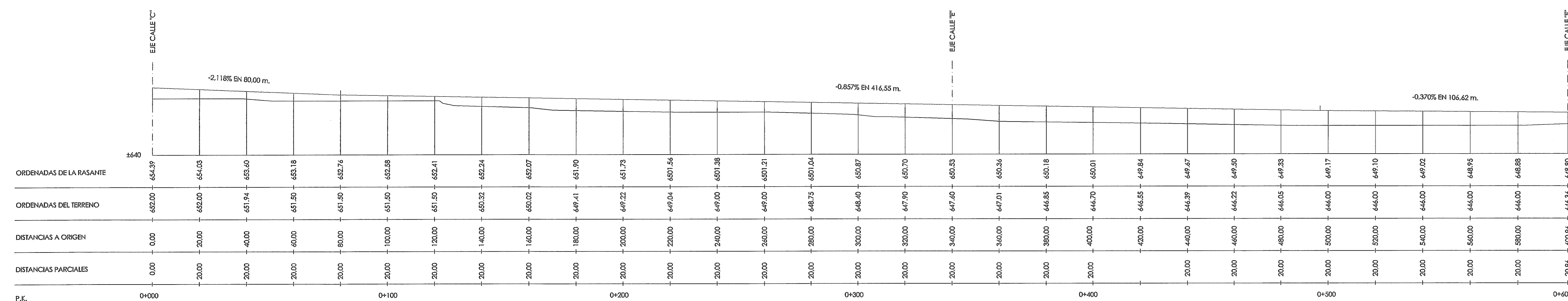
PERFIL CALLE "F"
Ev=1/500
Eh=1/1000



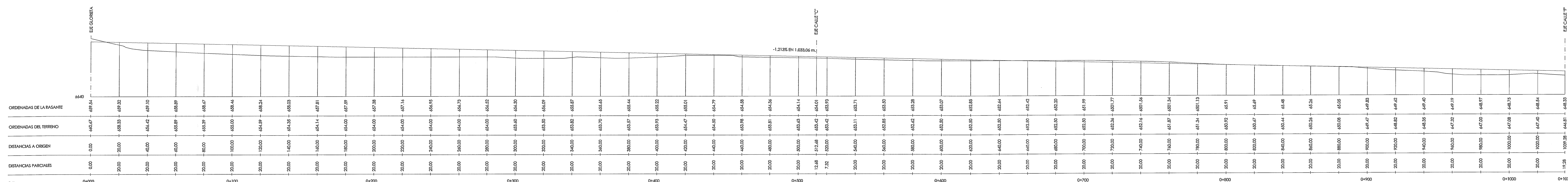
PERFIL CALLE "E"
Ev=1/500
Eh=1/1000



PERFIL CALLE "D"
Ev=1/500
Eh=1/1000



PERFIL CALLE "B"
Ev=1/500
Eh=1/1000



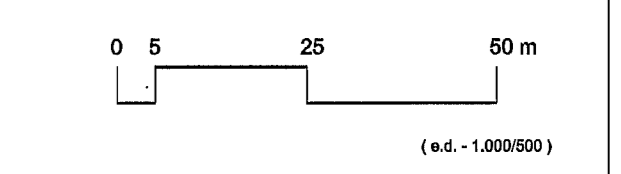
PERFIL CALLE "A"
Ev=1/500
Eh=1/1000

PLAN PARCIAL DE ORDENACION
PP-10 " LA FUENSANTA "

DENOMINACION DEL PLANO

PI-3

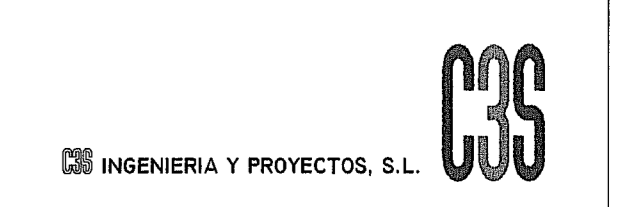
PERFILES LONGITUDINALES
ESCALA



FECHA

MARZO 2001

REDACTORES



PROMOTOR

MÓSTOLES